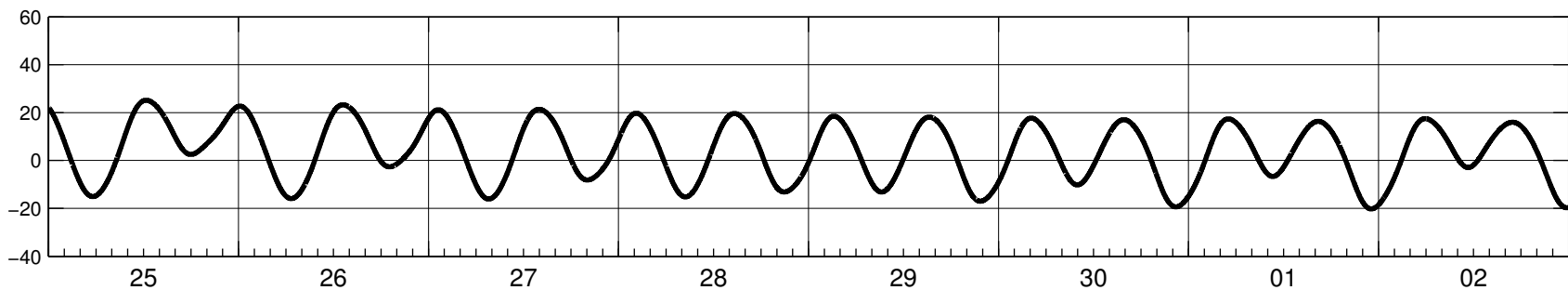
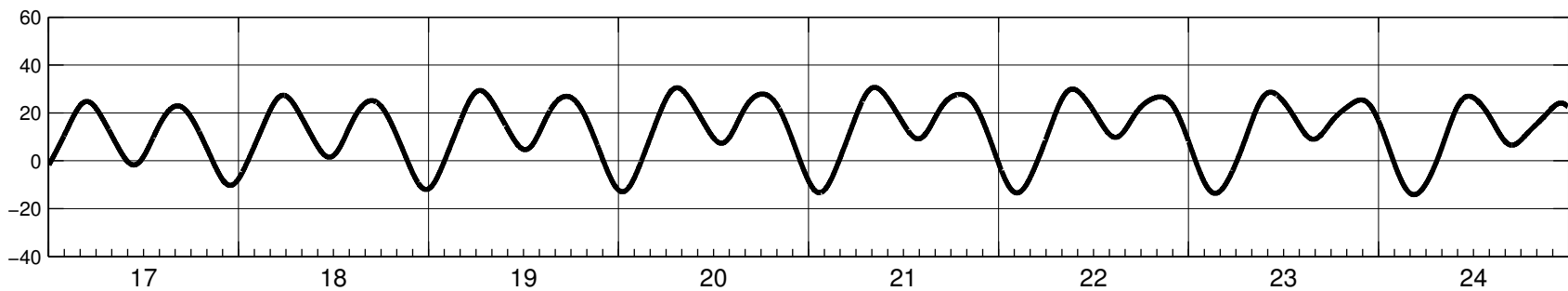
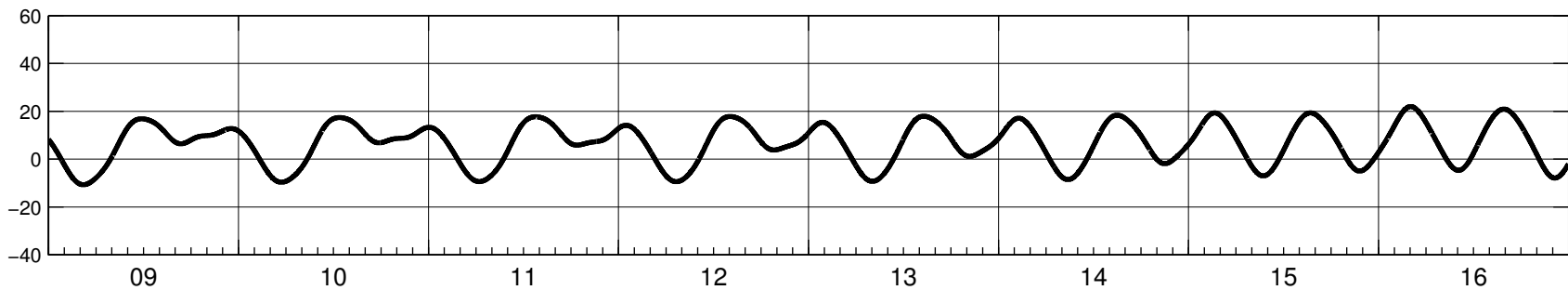
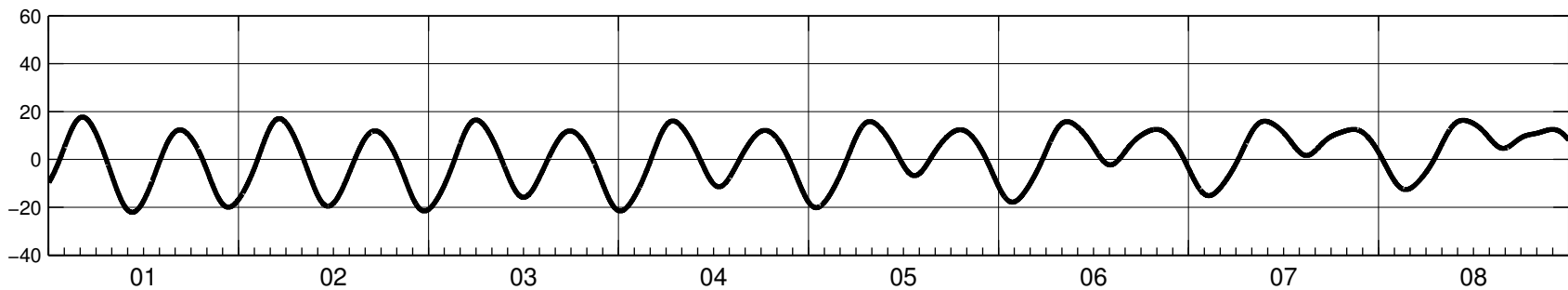


Nome AK (Norton Sound)

April 2018



Relative sea level (cm) with respect to Mean Lower Low Water (118 cm) and Local Standard Time (LST = GMT -10 hr). Please use with caution.